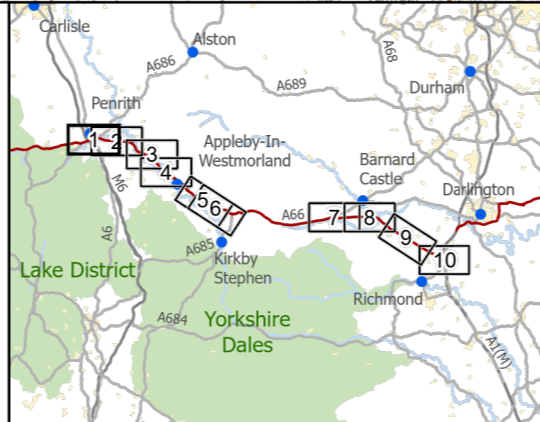


— Route Alignment  
 — Existing A66  
 [Red Outline] Order Limits  
 [Dashed Box] Study Area

**Public Rights of Way**  
 — Byway Open to All Traffic  
 — Bridleway  
 — Byway  
 — Footpath  
 — Restricted Byway  
 — Unsurfaced Unclassified Road  
 — National Cycle Network  
 — National Trails



**national highways**  
 3 Piccadilly Place  
 Manchester  
 M1 3BN

P02	First Issue	CESL	LHAN	LWAL	AMIT	KWAH
		22/03/22	22/03/22	22/03/22	20/04/22	20/04/22
Revision	Created	Checked	Reviewed	Approved	Authorised	

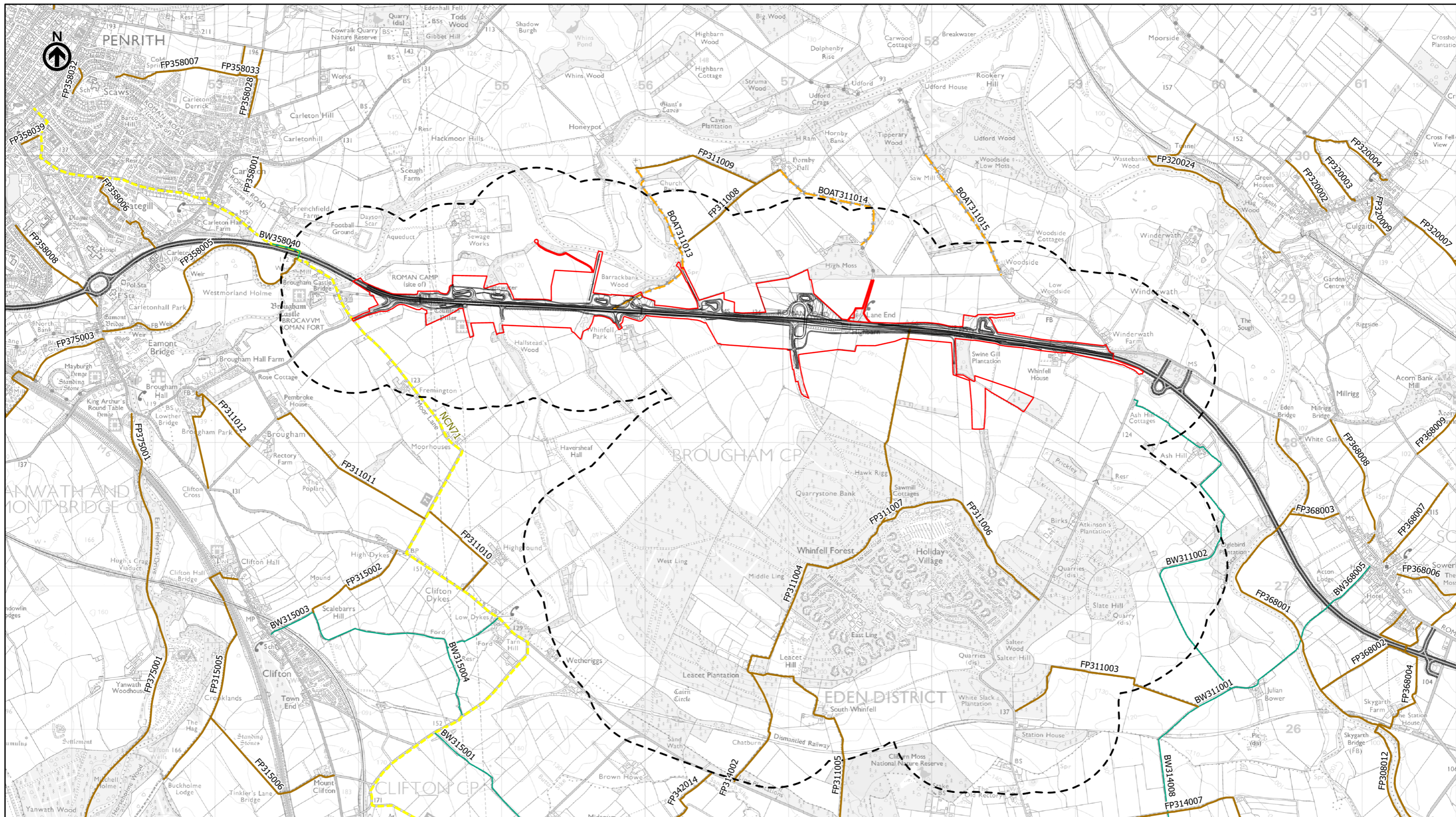
Scale @ A3: 1:25,000 | Project Ref No HE565627 | Stage: Stage 3  
 © Crown copyright and database rights (2022). All rights reserved. OS 100030649.  
 Contains public sector information licensed under the Open Government Licence v3.0.

Project Name  
**A66 Northern Trans-Pennine Project**

Map Title  
**Figure 13.4**  
**Walkers, Cyclists and Horse Rider Provision**  
 Scheme: 0102, M6 Junction 40 to Kemplay Bank  
 Sheet 1 of 10

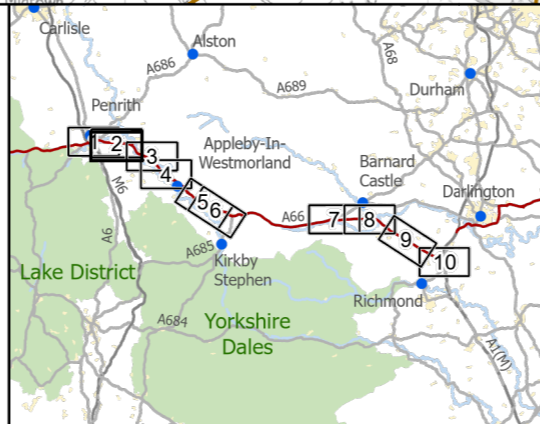
Map Number	Project	Originator	Volume
HE565627	-	AMY	EGN
S00	-	MP - LP	010081
Location		Type	Role
Suitability	S4	Location Description	Revision
		<b>FIT FOR STAGE APPROVAL</b>	P02





— Route Alignment  
 — Existing A66  
 [Red Outline] Order Limits  
 [Dashed Line] Study Area

**Public Rights of Way**  
 — Byway Open to All Traffic  
 — Bridleway  
 — Byway  
 — Footpath  
 — Restricted Byway  
 — Unsurfaced Unclassified Road  
 — National Cycle Network  
 — National Trails



national highways  
 3 Piccadilly Place  
 Manchester  
 M1 3BN

P02	First Issue					
	CESL	LHAN	LWAL	AMIT	KWA	
	22/03/22	22/03/22	22/03/22	20/04/22	20/04/22	
Revision	Created	Checked	Reviewed	Approved	Authorised	

Scale @ A3: 1:25,000 | Project Ref No HE565627 | Stage: Stage 3  
 © Crown copyright and database rights (2022). All rights reserved. OS 100030649.  
 Contains public sector information licensed under the Open Government Licence v3.0.

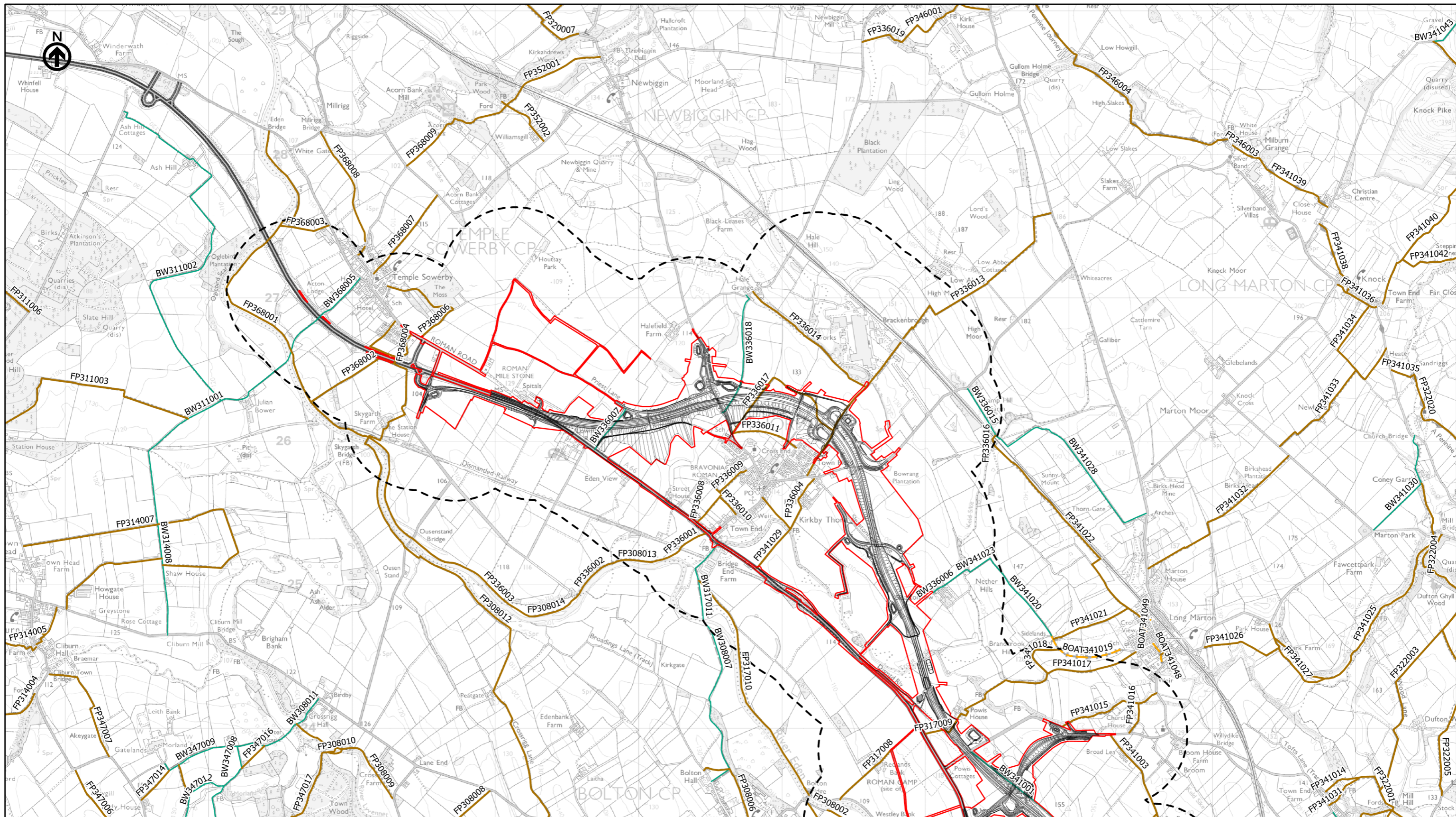
Project Name  
**A66 Northern Trans-Pennine Project**

Map Title  
**Figure 13.4**  
**Walkers, Cyclists and Horse Rider Provision**  
**Scheme: 03, Penrith to Temple Sowerby**  
**Sheet 2 of 10**

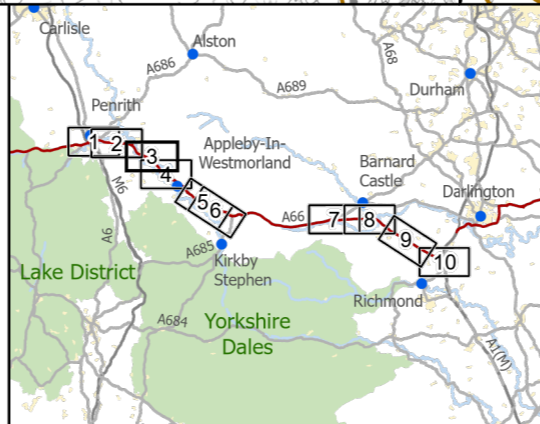
Map Number	Project	Originator	Volume
HE565627	-	AMY	EGN
S00	-	MP - LP	010082
Location		Type	Role

Suitability	Suitability Description	Revision
S4	FIT FOR STAGE APPROVAL	P02





- Route Alignment  
 — Existing A66  
 — Order Limits  
 - - - Study Area
- Public Rights of Way**  
 — Byway Open to All Traffic  
 — Bridleway  
 — Byway  
 — Footpath  
 - - - Restricted Byway  
 - - - Unsurfaced Unclassified Road  
 - - - National Cycle Network  
 - - - National Trails



3 Piccadilly Place  
 Manchester  
 M1 3BN

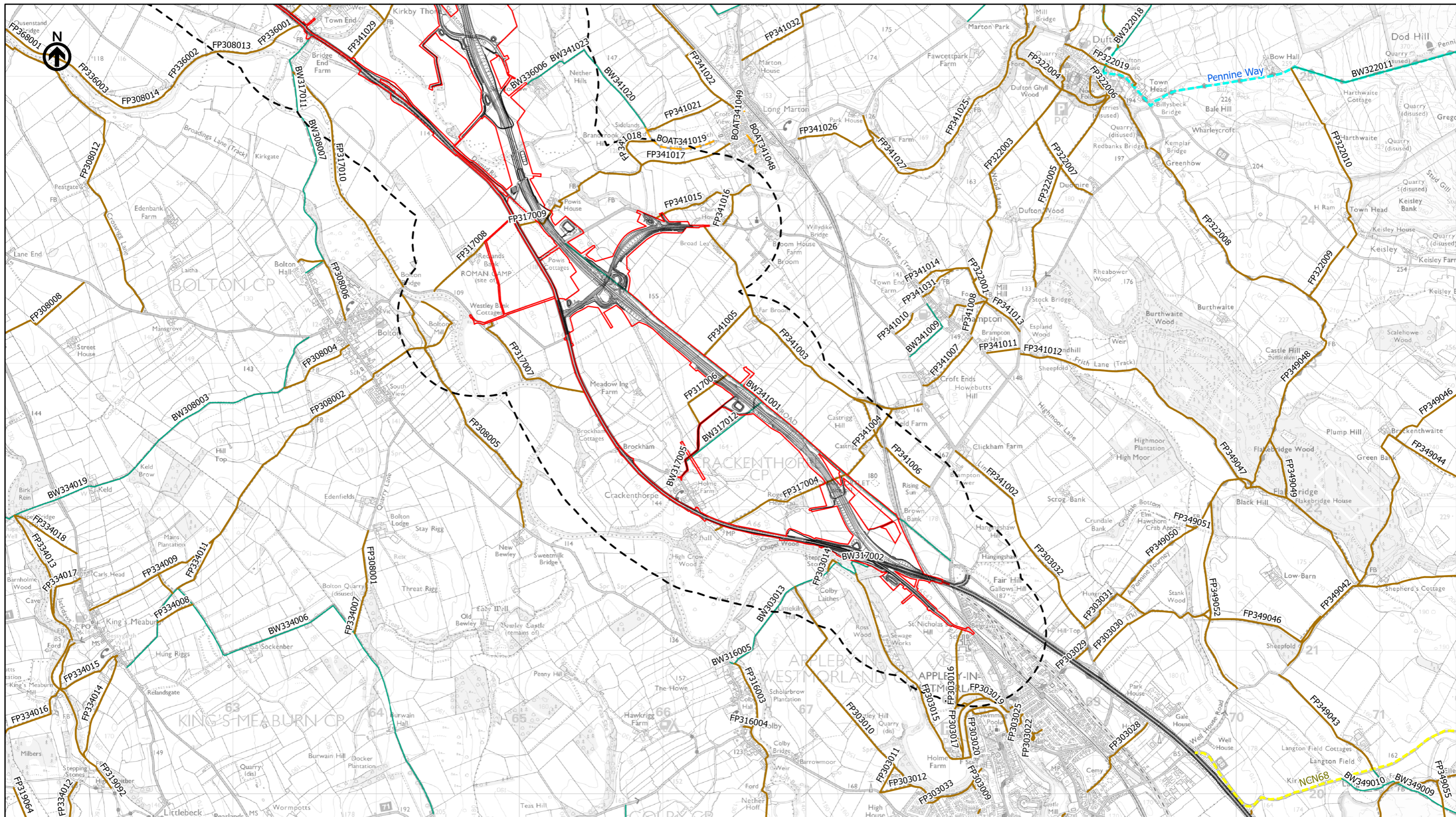
P02	First Issue				
	CESL	LHAN	LWAL	AMIT	KWHA
	22/03/22	22/03/22	22/03/22	20/04/22	20/04/22
Revision	Created	Checked	Reviewed	Approved	Authorised

Kilometres  
 0 1 2

Scale @ A3: 1:25,000 | Project Ref No HE565627 | Stage: Stage 3  
 © Crown copyright and database rights (2022). All rights reserved. OS 100030649.  
 Contains public sector information licensed under the Open Government Licence v3.0.

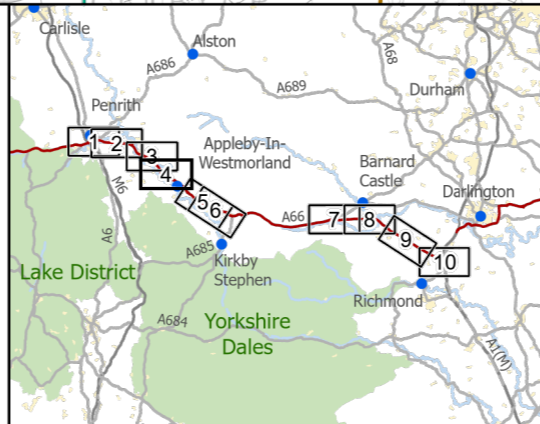
Project Name			
A66 Northern Trans-Pennine Project			
Map Title			
Figure 13.4			
Walkers, Cyclists and Horse Rider Provision			
Scheme: 0405, Temple Sowerby to Appleby			
Sheet 3 of 10			
Map Number	Project	Originator	Volume
HE565627	-	AMY	- EGN
S00		- MP - LP - 010083	
Location		Type	Role   Number
Suitability	Suitability Description	Revision	
S4	FIT FOR STAGE APPROVAL	P02	





— Route Alignment  
 — Existing A66  
 — Order Limits  
 - - - Study Area

**Public Rights of Way**  
 — Byway Open to All Traffic  
 — Bridleway  
 — Byway  
 — Footpath  
 - - - Restricted Byway  
 - - - Unsurfaced Unclassified Road  
 - - - National Cycle Network  
 - - - National Trails



national highways  
 3 Piccadilly Place  
 Manchester  
 M1 3BN

P02	First Issue	CESL	LHAN	LWAL	AMIT	KWHA
		22/03/22	22/03/22	22/03/22	20/04/22	20/04/22
Revision	Created	Checked	Reviewed	Approved	Authorised	

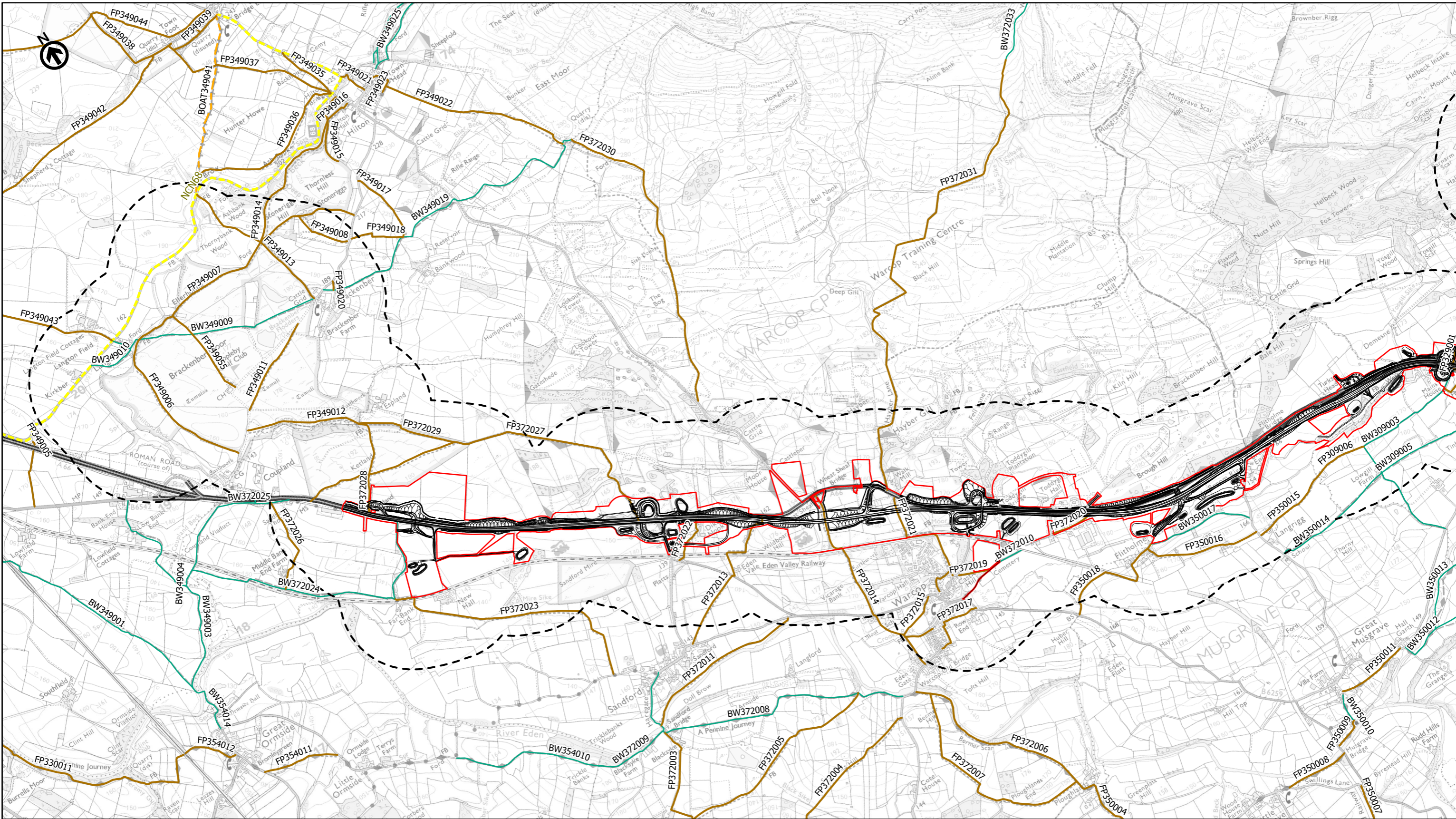
Scale @ A3: 1:25,000 | Project Ref No HE565627 | Stage: Stage 3  
 © Crown copyright and database rights (2022). All rights reserved. OS 100030649.  
 Contains public sector information licensed under the Open Government Licence v3.0.

Project Name  
**A66 Northern Trans-Pennine Project**

Map Title  
**Figure 13.4**  
**Walkers, Cyclists and Horse Rider Provision**  
**Scheme: 0405, Temple Sowerby to Appleby**  
**Sheet 4 of 10**

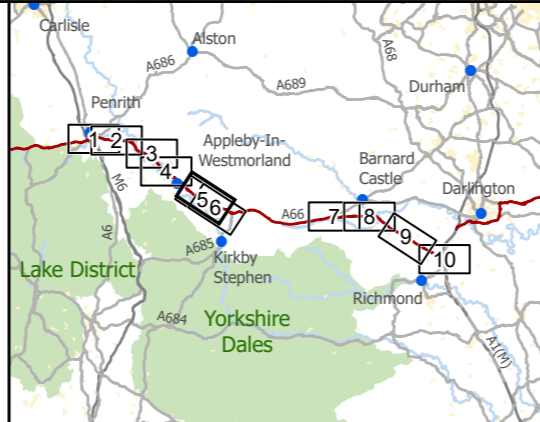
Map Number	Project	Originator	Volume
HE565627	-	AMY	- EGN
S00	-	MP	- LP - 010084
Location		Type	Role
Suitability	S4	Location Description	Revision
		<b>FIT FOR STAGE APPROVAL</b>	P02





— Route Alignment  
 — Existing A66  
 [Red Outline] Order Limits  
 [Dashed Line] Study Area

**Public Rights of Way**  
 — Byway Open to All Traffic  
 — Bridleway  
 — Byway  
 — Footpath  
 — Restricted Byway  
 — Unsurfaced Unclassified Road  
 — National Cycle Network  
 — National Trails



national highways  
 3 Piccadilly Place  
 Manchester  
 M1 3BN

P03	Second Issue: Revised Order Limits				
	LPAG	PKEL	LWAL	AMIT	KWHA
	19/04/23	19/04/23	19/04/23	16/05/23	16/05/23
Revision	Created	Checked	Reviewed	Approved	Authorised

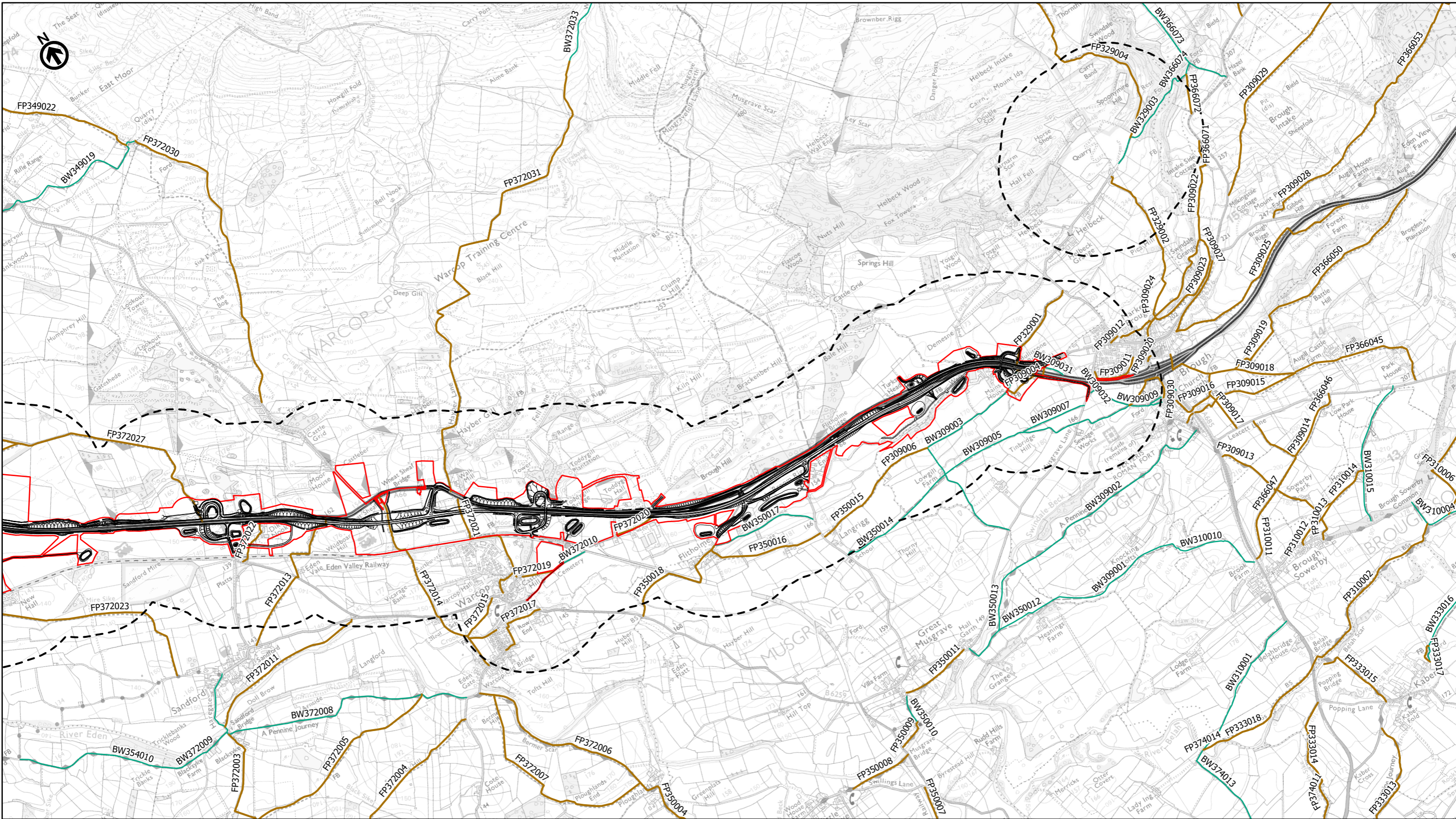
Scale @ A3: 1:25,000 | Project Ref No HE565627 | Stage: Stage 3  
 © Crown copyright and database rights (2023). All rights reserved. OS 100030649.  
 Contains public sector information licensed under the Open Government Licence v3.0.

Project Name  
**A66 Northern Trans-Pennine Project**  
 Map Title  
**Figure 13.4**  
**Walkers, Cyclists and Horse Rider Provision**  
 Scheme: 06, Appleby to Brough  
 Sheet 5 of 10

Map Number	Project	Originator	Volume
HE565627	-	AMY	-
S00	-	MP - LP	-
Location		Type	Role

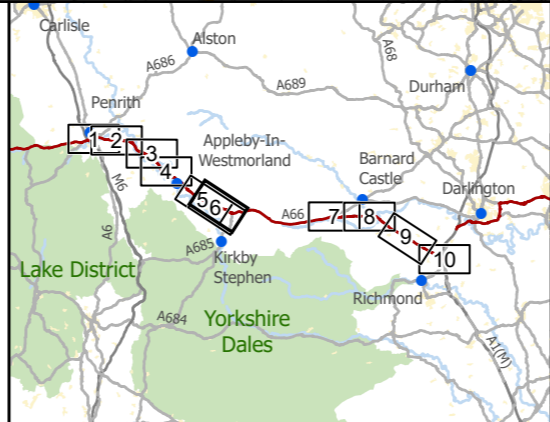
Suitability	Suitability Description	Revision
S4	FIT FOR STAGE APPROVAL	P03





— Route Alignment  
 — Existing A66  
 [Red Outline] Order Limits  
 [Dashed Line] Study Area

**Public Rights of Way**  
 — Byway Open to All Traffic  
 — Bridleway  
 — Byway  
 — Footpath  
 — Restricted Byway  
 — Unsurfaced Unclassified Road  
 — National Cycle Network  
 — National Trails



national highways  
 3 Piccadilly Place  
 Manchester  
 M1 3BN

P03	Second Issue: Revised Order Limits				
	LPAG	PKEL	LWAL	AMIT	KWHA
	19/04/23	19/04/23	19/04/23	16/05/23	16/05/23
Revision	Created	Checked	Reviewed	Approved	Authorised

0 1 2  
 Kilometres

Scale @ A3: 1:25,000 | Project Ref No HE565627 | Stage: Stage 3  
 © Crown copyright and database rights (2023). All rights reserved. OS 100030649.  
 Contains public sector information licensed under the Open Government Licence v3.0.

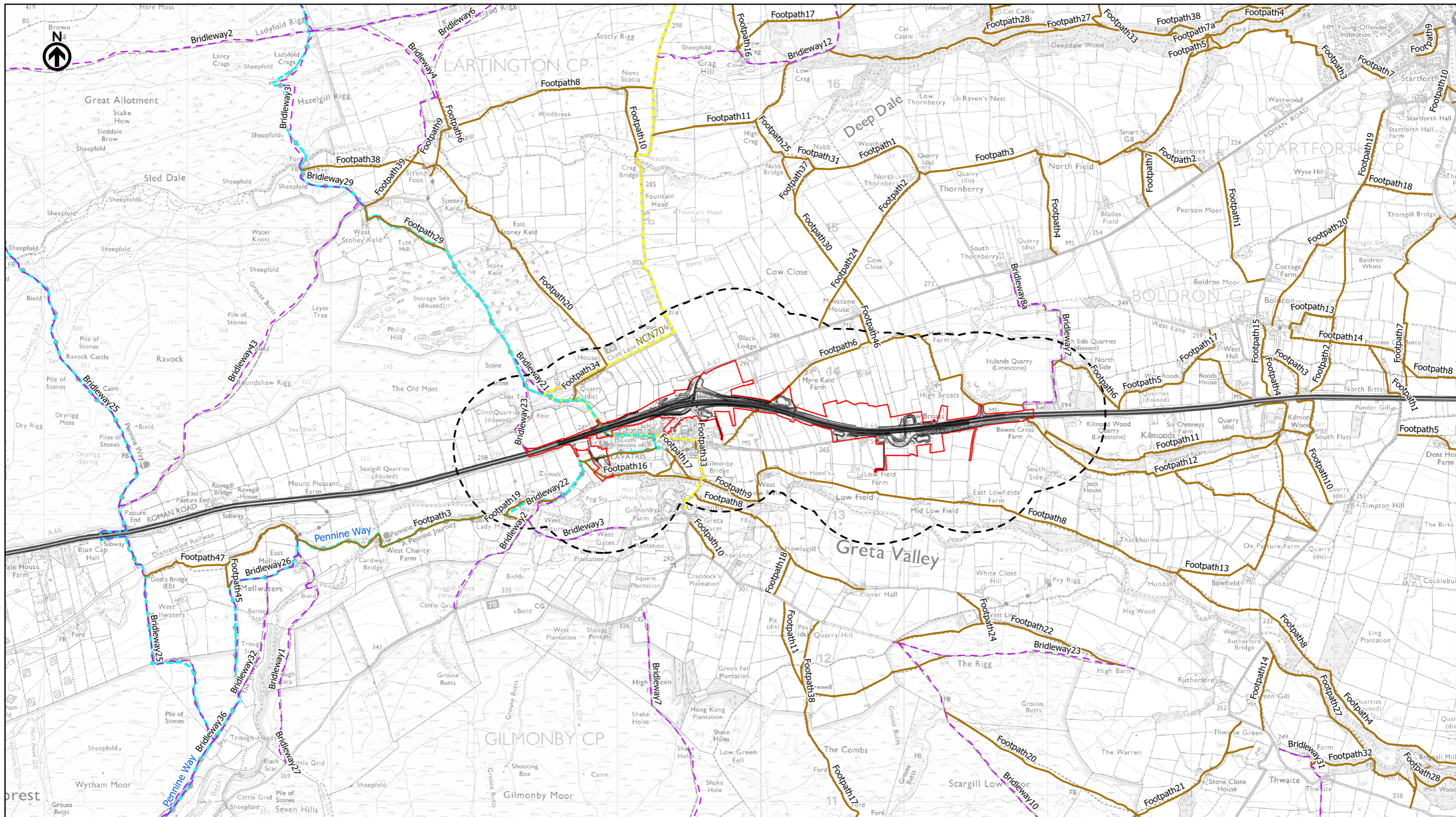
Project Name  
**A66 Northern Trans-Pennine Project**

Map Title  
**Figure 13.4**  
**Walkers, Cyclists and Horse Rider Provision**  
 Scheme: 06, Appleby to Brough  
 Sheet 6 of 10

Map Number	Project	Originator	Volume
HE565627	-	AMY	EGN
S00	-	MP - LP	010086
Location		Type	Role   Number

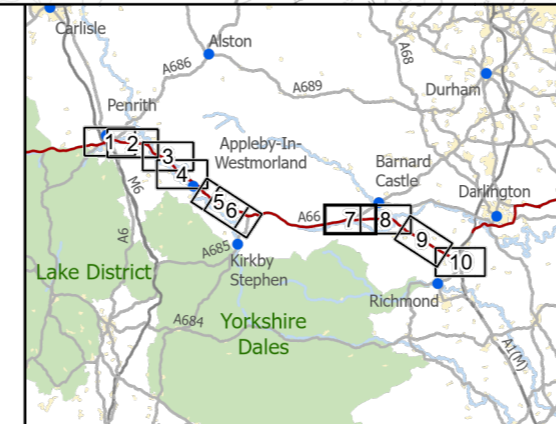
Suitability	Suitability Description	Revision
S4	FIT FOR STAGE APPROVAL	P03





Route Alignment  
 Existing A66  
 Order Limits  
 Study Area

**Public Rights of Way**  
 Byway Open to All Traffic  
 Bridleway  
 Byway  
 Footpath  
 Restricted Byway  
 Unsurfaced Unclassified Road  
 National Cycle Network  
 National Trails



3 Piccadilly Place  
Manchester  
M1 3BN

P02	First Issue				
	CESL	LHAN	LWAL	AMIT	KWHA
	22/03/22	22/03/22	22/03/22	20/04/22	20/04/22
Revision	Created	Checked	Reviewed	Approved	Authorised

Kilometres

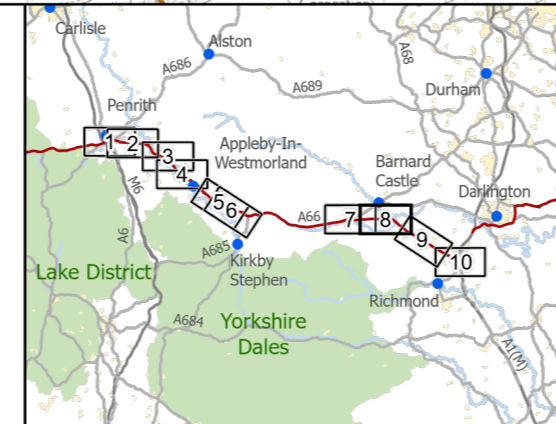
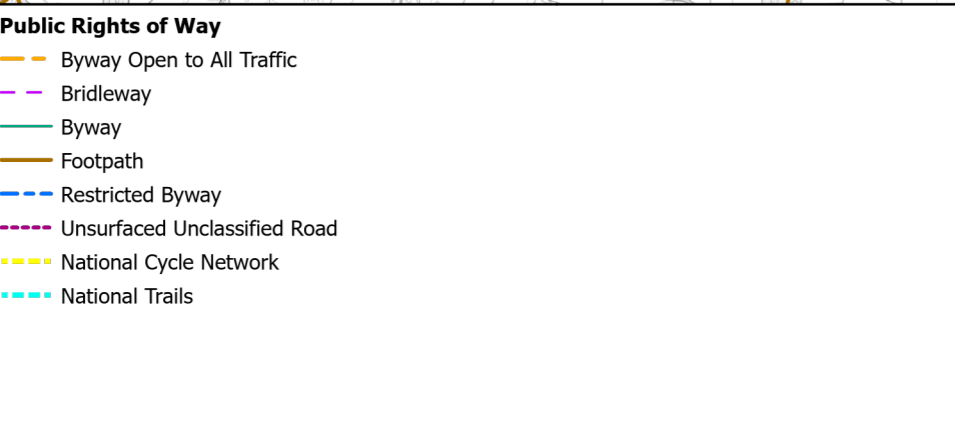

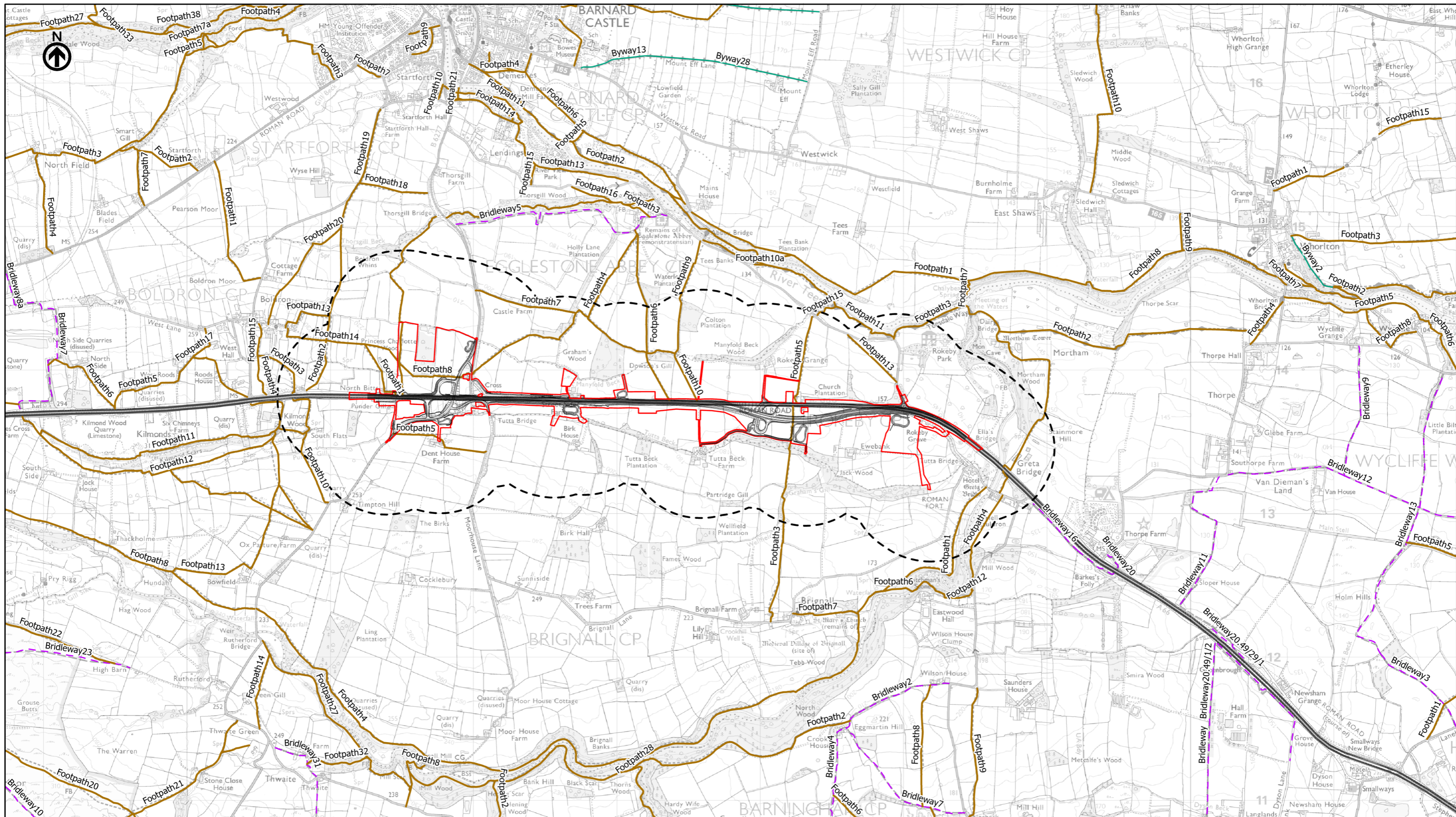
Scale @ A3: 1:25,000 | Project Ref No HE565627 | Stage: Stage 3  
 © Crown copyright and database rights (2022). All rights reserved. OS 100030649.  
 Contains public sector information licensed under the Open Government Licence v3.0.

Project Name  
**A66 Northern Trans-Pennine Project**

Map Title  
**Figure 13.4**  
**Walkers, Cyclists and Horse Rider Provision**  
**Scheme: 07, Bowes Bypass**  
**Sheet 7 of 10**

Map Number	Project	Originator	Volume
HE565627	-	AMY	- EGN
S00		- MP - LP - 010087	
Location		Type	Role   Number
Suitability	Suitability Description		Revision
S4	FIT FOR STAGE APPROVAL		P02

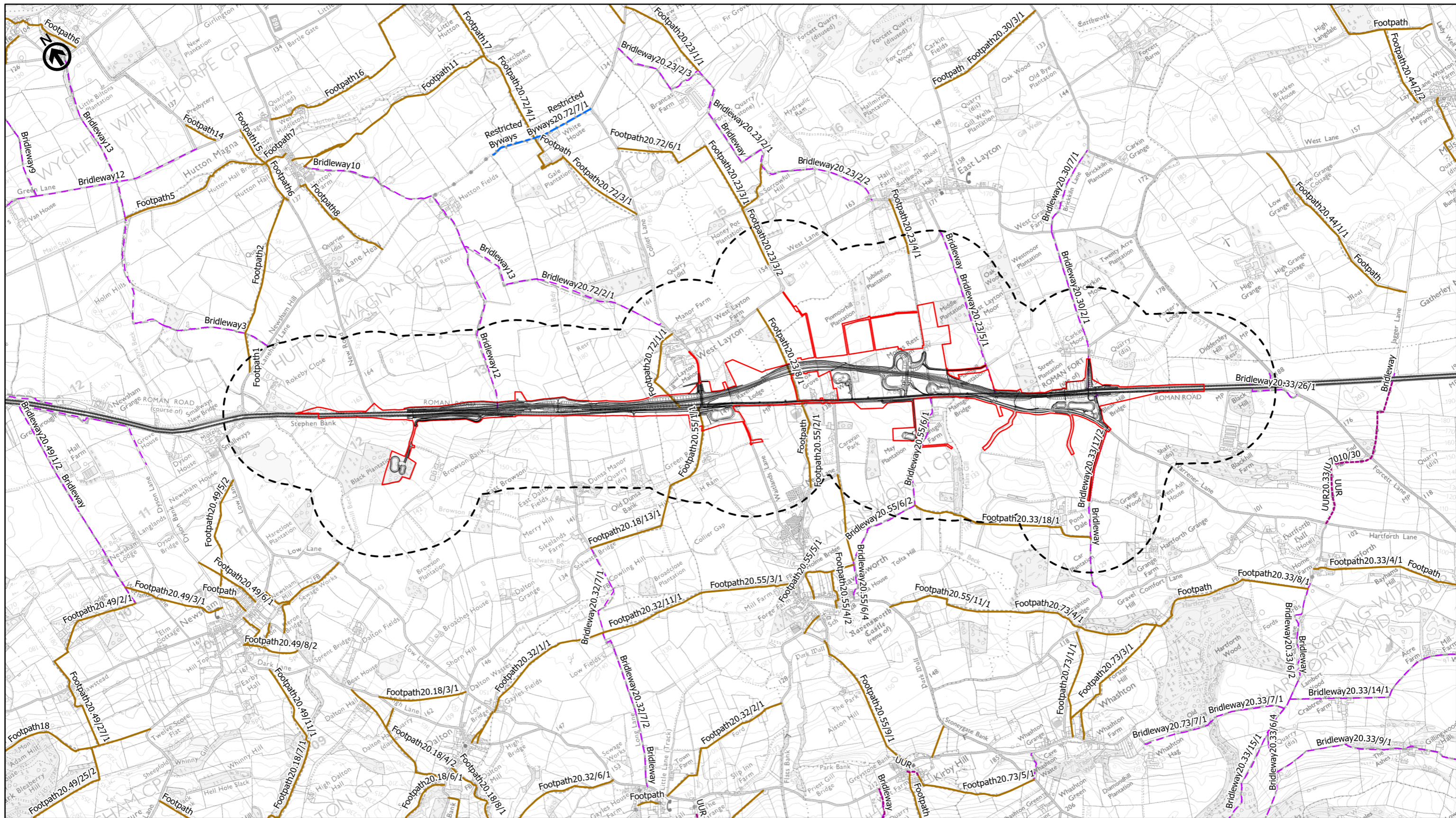




P02	First Issue	CESL	LHAN	LWAL	AMIT	KWHA
		22/03/22	22/03/22	22/03/22	20/04/22	20/04/22
Revision	Created	Checked	Reviewed	Approved	Authorised	
Kilometres						
0 1 2						
Scale @ A3: 1:25,000   Project Ref No HE565627   Stage: Stage 3						
© Crown copyright and database rights (2022). All rights reserved. OS 100030649. Contains public sector information licensed under the Open Government Licence v3.0.						

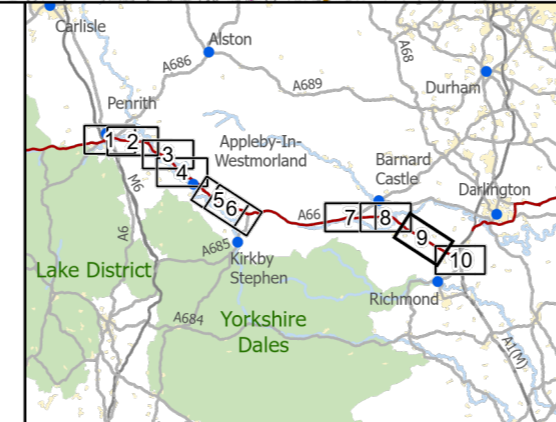
Project Name <b>A66 Northern Trans-Pennine Project</b>			
Map Title <b>Figure 13.4</b>			
Walkers, Cyclists and Horse Rider Provision			
Scheme: 08, Cross Lanes to Rokeby			
Sheet 8 of 10			
Map Number	Project	Originator	Volume
HE565627	-	AMY	EGN
Scale		Location	
S00		MP - LP - 010088	
Suitability	Suitability Description		Revision
S4	FIT FOR STAGE APPROVAL		P02





— Route Alignment  
 — Existing A66  
 — Order Limits  
 - - - Study Area

**Public Rights of Way**  
 — Byway Open to All Traffic  
 — Bridleway  
 — Byway  
 — Footpath  
 - - - Restricted Byway  
 - - - Unsurfaced Unclassified Road  
 - - - National Cycle Network  
 - - - National Trails



**national highways**  
 3 Piccadilly Place  
 Manchester  
 M1 3BN

P02	First Issue	CESL	LHAN	LWAL	AMIT	KWHA
	Created	22/03/22	22/03/22	22/03/22	20/04/22	20/04/22
Revision	Checked	Reviewed	Approved	Authorised		

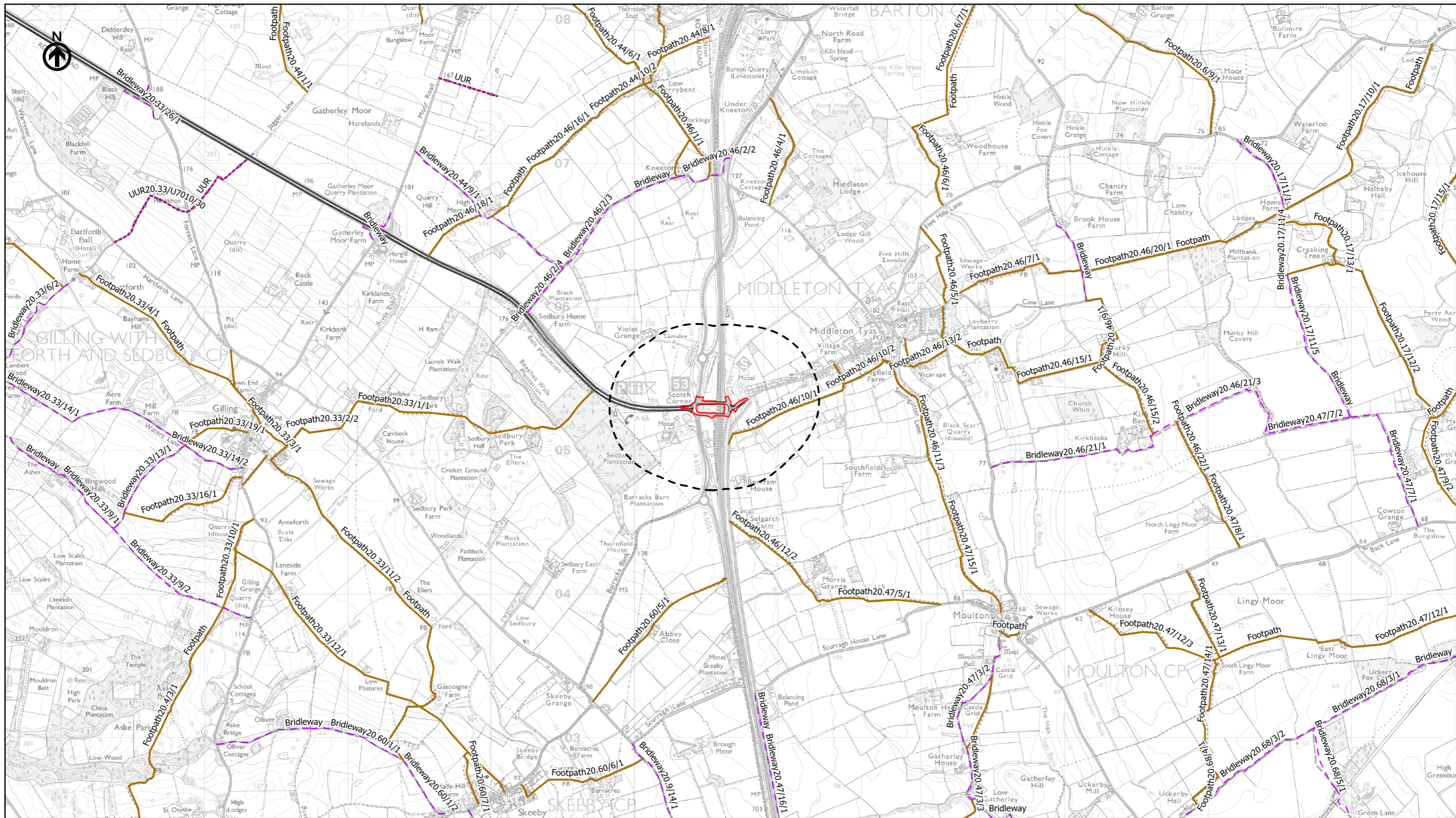
Scale @ A3: 1:25,000 | Project Ref No HE565627 | Stage: Stage 3  
 © Crown copyright and database rights (2022). All rights reserved. OS 100030649.  
 Contains public sector information licensed under the Open Government Licence v3.0.

Project Name  
**A66 Northern Trans-Pennine Project**

Map Title  
**Figure 13.4**  
**Walkers, Cyclists and Horse Rider Provision**  
**Scheme: 09, Stephen Bank to Carkin Moor**  
**Sheet 9 of 10**

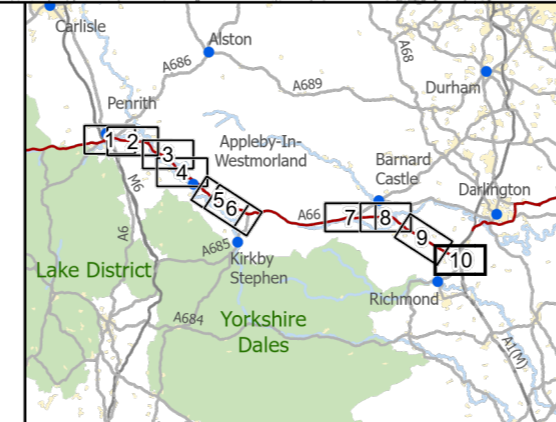
Map Number	Project	Originator	Volume
HE565627	-	AMY	EGN
S00	-	MP - LP	010089
Location	Type	Role	Number
Suitability S4	Location Description	FIT FOR STAGE APPROVAL	Revision P02





— Route Alignment  
 — Existing A66  
 — Order Limits  
 - - - Study Area

**Public Rights of Way**  
 — Byway Open to All Traffic  
 — Bridleway  
 — Byway  
 — Footpath  
 - - - Restricted Byway  
 - - - Unsurfaced Unclassified Road  
 - - - National Cycle Network  
 - - - National Trails



**national highways**  
 3 Piccadilly Place  
 Manchester  
 M1 3BN

P02	First Issue	CESL	LHAN	LWAL	AMIT	KWHA
		22/03/22	22/03/22	22/03/22	20/04/22	20/04/22
Revision	Created	Checked	Reviewed	Approved	Authorised	

Scale @ A3: 1:25,000 | Project Ref No HE565627 | Stage: Stage 3  
 © Crown copyright and database rights (2022). All rights reserved. OS 100030649.  
 Contains public sector information licensed under the Open Government Licence v3.0.

Project Name  
**A66 Northern Trans-Pennine Project**

Map Title  
**Figure 13.4**  
**Walkers, Cyclists and Horse Rider Provision**  
 Scheme: 11, A1(M) Junction 53 Scotch Corner  
 Sheet 10 of 10

Map Number	Project	Originator	Volume
HE565627	-	AMY	EGN
S00	-	MP - LP	010090
Location		Type	Role
Suitability	Suitability Description		Revision
S4	FIT FOR STAGE APPROVAL		P02